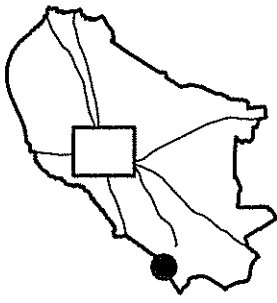


PROPOSED MODIFICATIONS
JUNE 2005

APPROXIMATE LOCATION

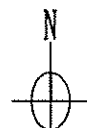


Reproduced from or based upon Ordnance Survey mapping with the permission of the Controller of HM Stationery Office. Crown Copyright. Unauthorised reproduction infringes Crown Copyright and may lead to prosecution or civil proceedings. Licence Number LA100019348

MOD 426

Amendment to Policies DS.39 & DS.39A Littlemore Mental Health Centre

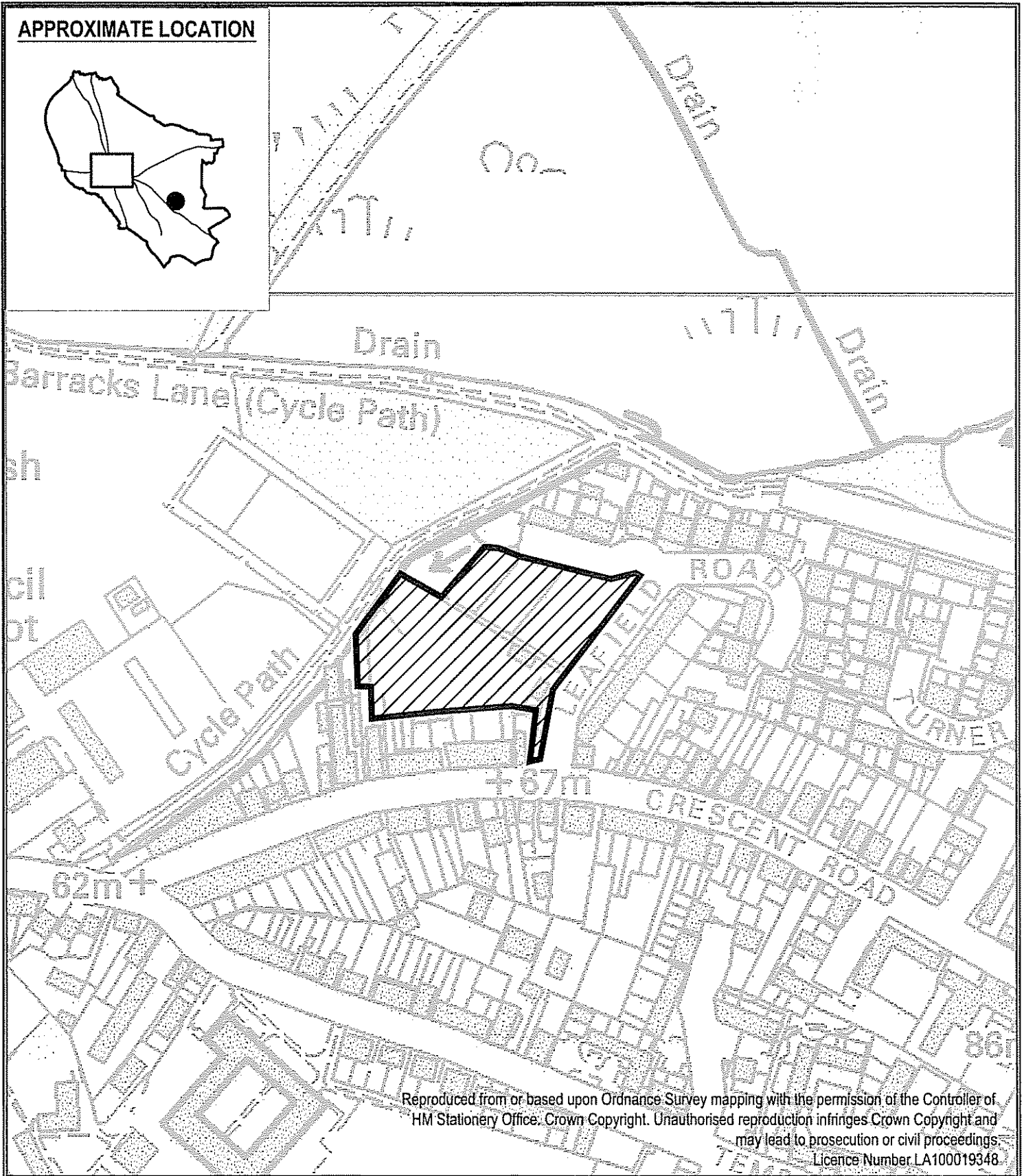
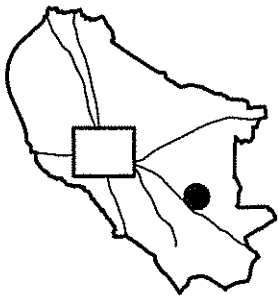
-  Reduced Area of DS.39
-  Designate new Development Site DS.39A (previously part of DS.39)



1:5000



APPROXIMATE LOCATION

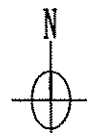


Reproduced from or based upon Ordnance Survey mapping with the permission of the Controller of HM Stationery Office. Crown Copyright. Unauthorised reproduction infringes Crown Copyright and may lead to prosecution or civil proceedings. Licence Number LA100019348.

MOD 427

Addition of Leaffield Road, Temple Cowley

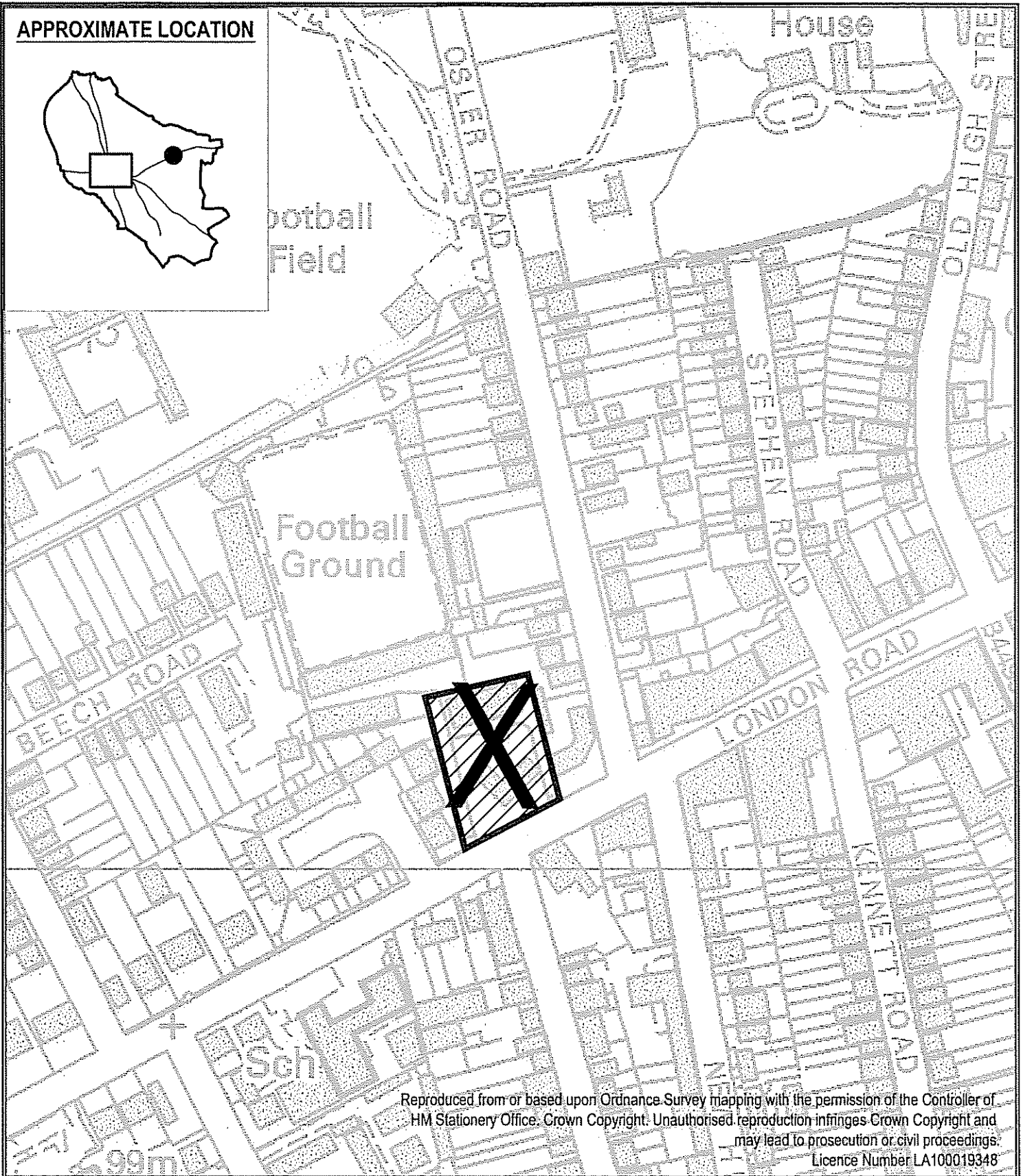
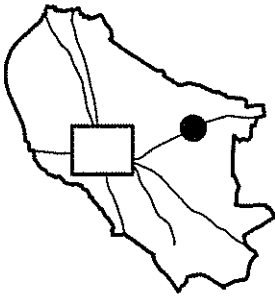
 Designate Leaffield Road as a Development Site



1:2500

PROPOSED MODIFICATIONS
JUNE 2005

APPROXIMATE LOCATION

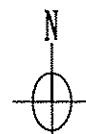


Reproduced from or based upon Ordnance Survey mapping with the permission of the Controller of HM Stationery Office. Crown Copyright. Unauthorised reproduction infringes Crown Copyright and may lead to prosecution or civil proceedings. Licence Number LA100019348

MOD 428

Deletion of Policy DS.43 Manor Ground, Headington

 Delete Development Site designation DS.43

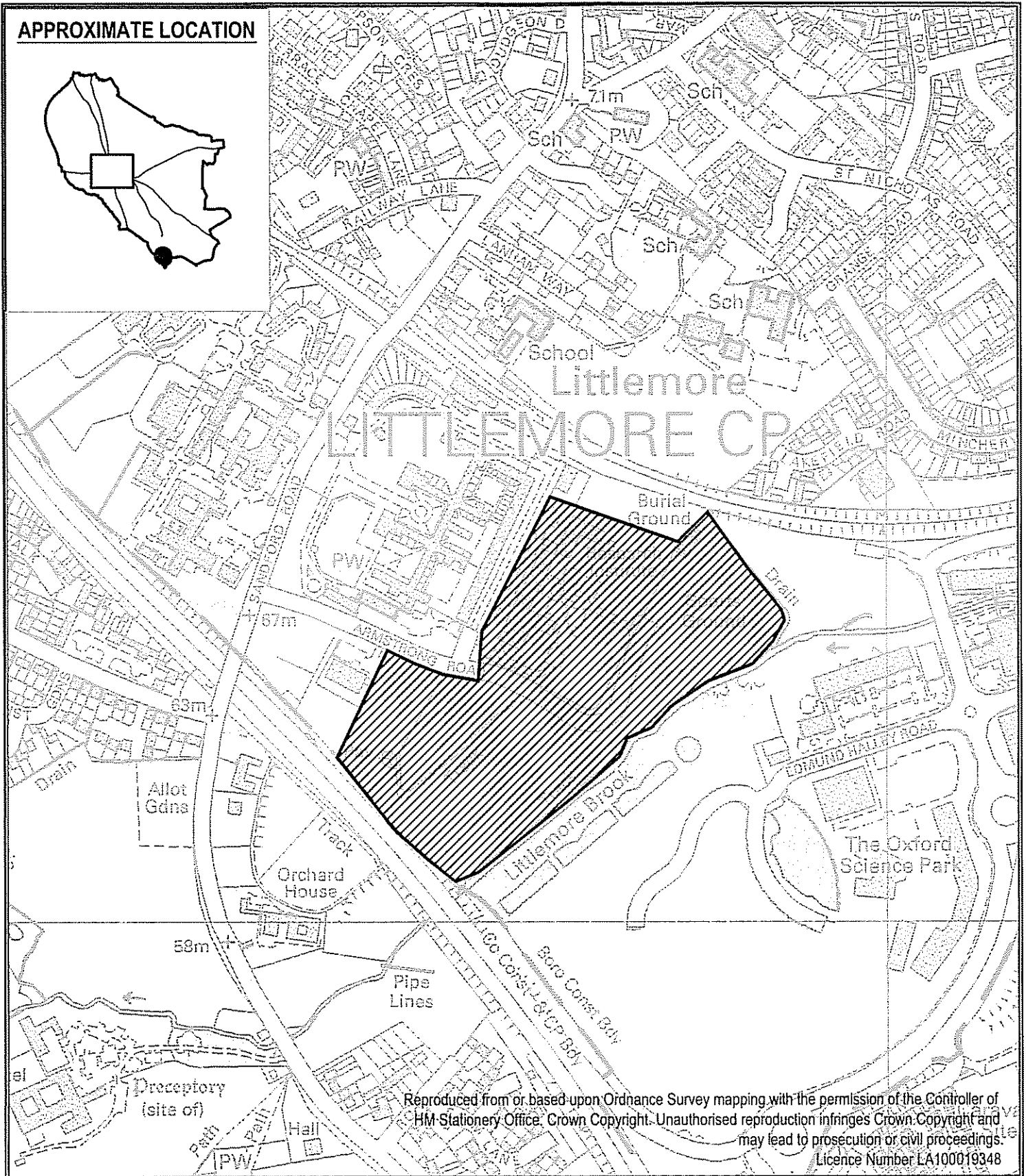
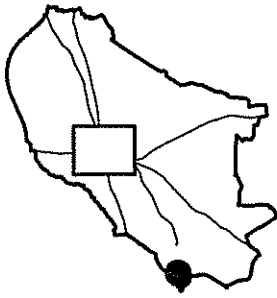


1:2500



PROPOSED MODIFICATIONS
JUNE 2005


APPROXIMATE LOCATION

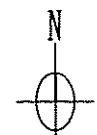


Reproduced from or based upon Ordnance Survey mapping with the permission of the Controller of HM Stationery Office. Crown Copyright. Unauthorised reproduction infringes Crown Copyright and may lead to prosecution or civil proceedings. Licence Number LA100019348

MOD 429

Addition of Littlemore Park, Armstrong Road

 Designate Littlemore Park, as a Development Site

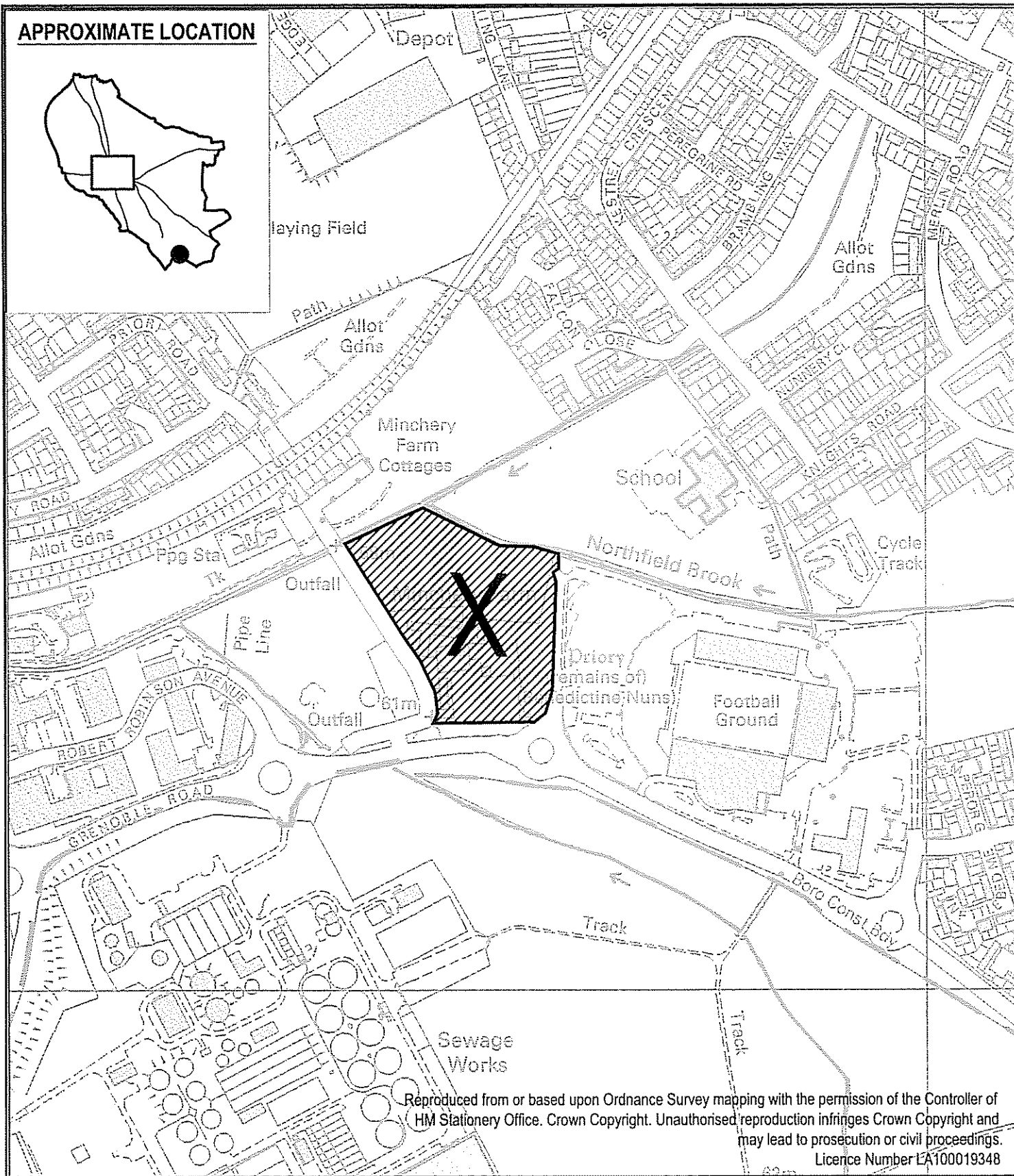
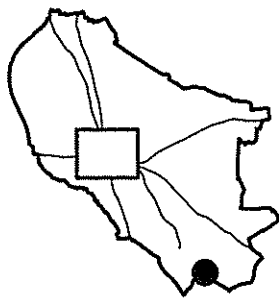


1:5000



PROPOSED MODIFICATIONS
JUNE 2005

APPROXIMATE LOCATION



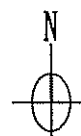
Reproduced from or based upon Ordnance Survey mapping with the permission of the Controller of HM Stationery Office. Crown Copyright. Unauthorised reproduction infringes Crown Copyright and may lead to prosecution or civil proceedings. Licence Number LA100019348

MOD 430

Deletion of Policy DS.45 Land Adjacent to Minchery Farm, Littlemore



Delete Development Site designation DS.45

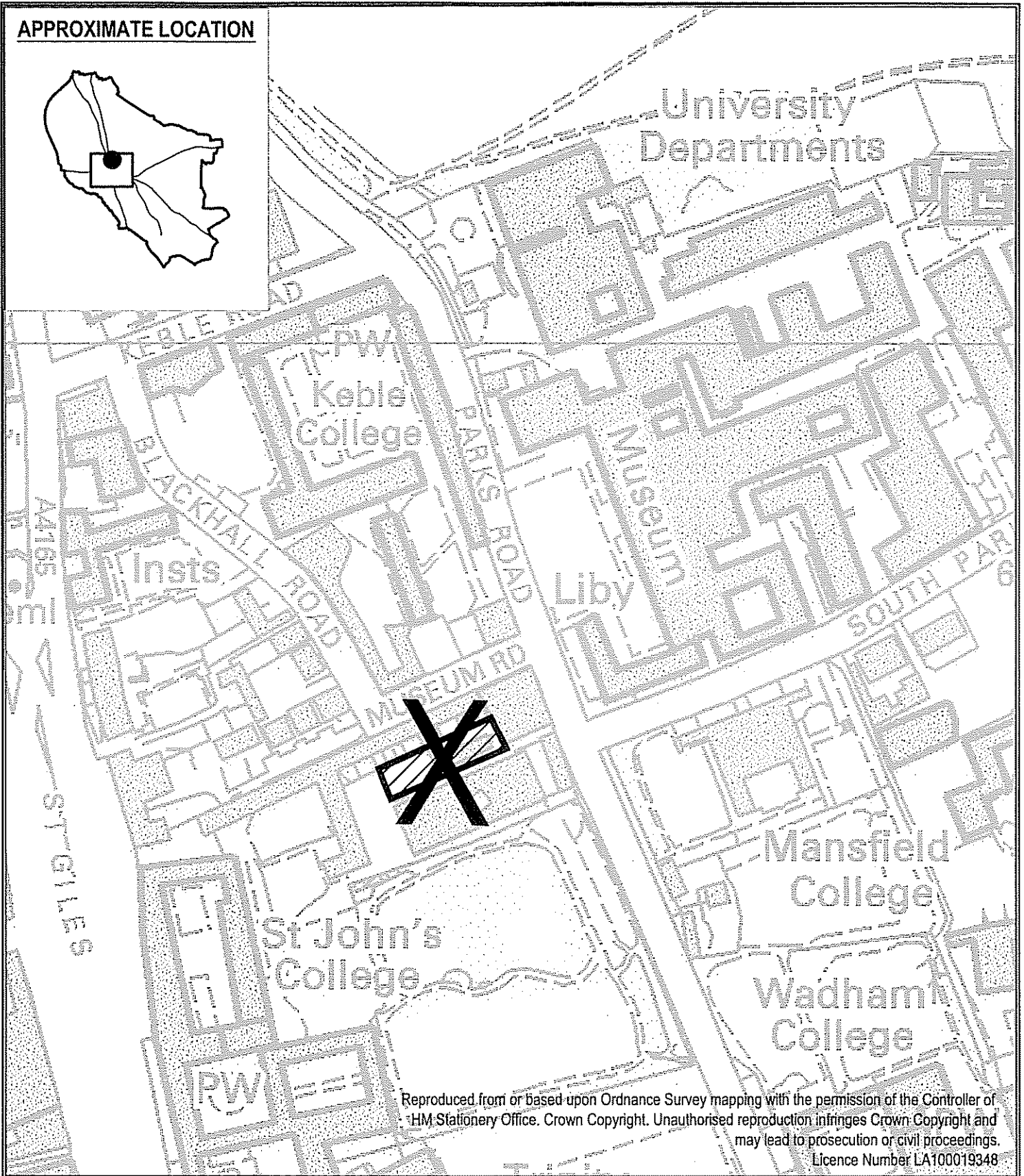
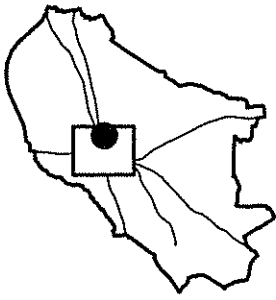


1:5000



PROPOSED MODIFICATIONS
JUNE 2005

APPROXIMATE LOCATION



Reproduced from or based upon Ordnance Survey mapping with the permission of the Controller of Her Majesty's Stationery Office. Crown Copyright. Unauthorised reproduction infringes Crown Copyright and may lead to prosecution or civil proceedings. Licence Number LA100019348

MOD 431

Deletion of Policy DS.46 Museum Road, Land at Rear of 1-27, University of Oxford Use



Delete Development Site designation DS.46

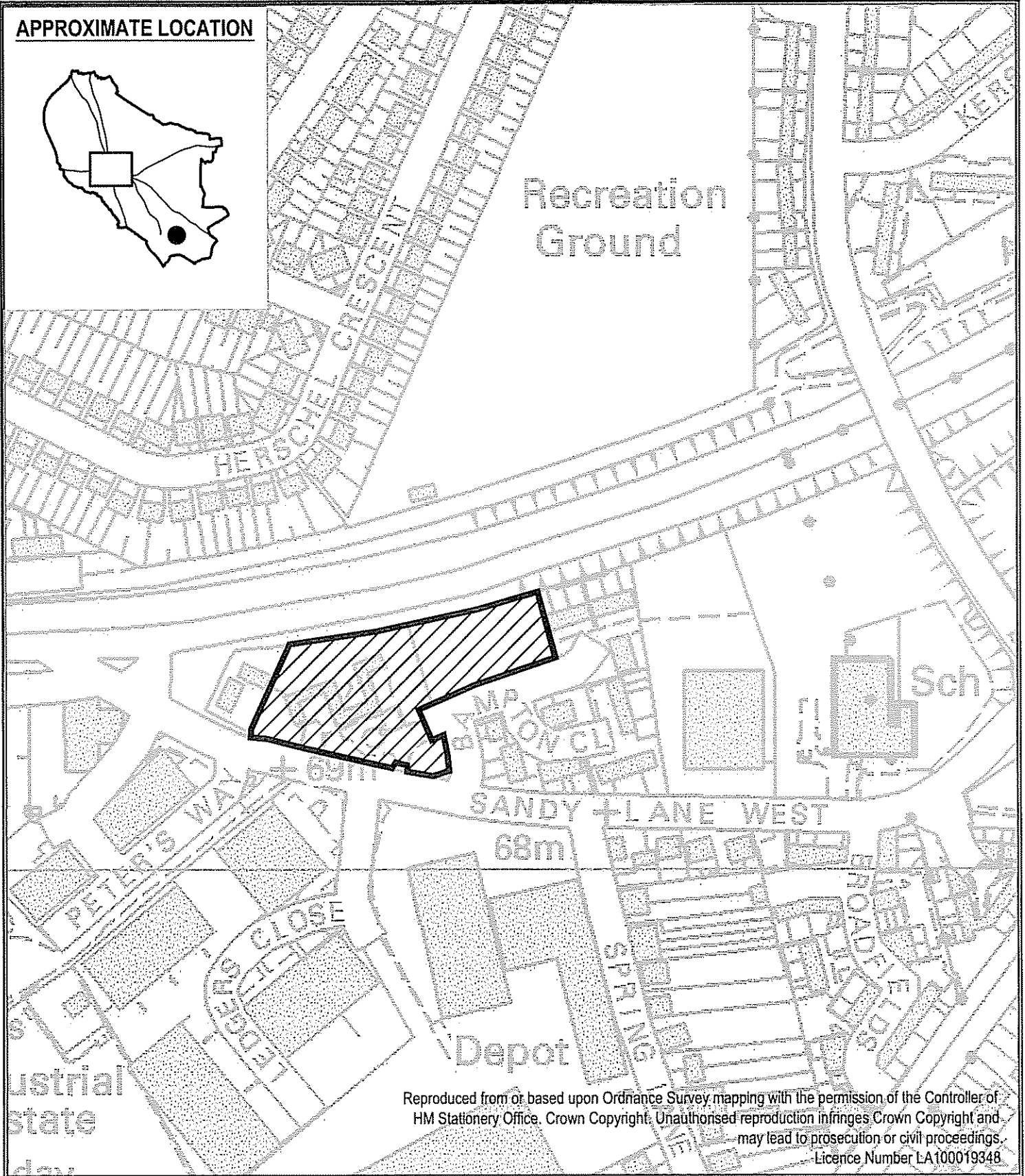
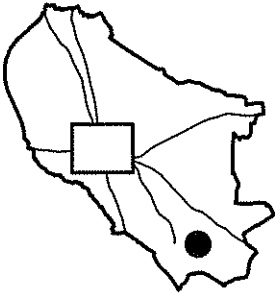


1:2500



PROPOSED MODIFICATIONS
JUNE 2005

APPROXIMATE LOCATION



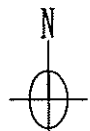
Reproduced from or based upon Ordnance Survey mapping with the permission of the Controller of HM Stationery Office. Crown Copyright. Unauthorised reproduction infringes Crown Copyright and may lead to prosecution or civil proceedings. Licence Number LA100019348

MOD 432

Addition of Northfield House, Sandy Lane West



Designate Northfield House, Sandy Lane West, as a Development Site

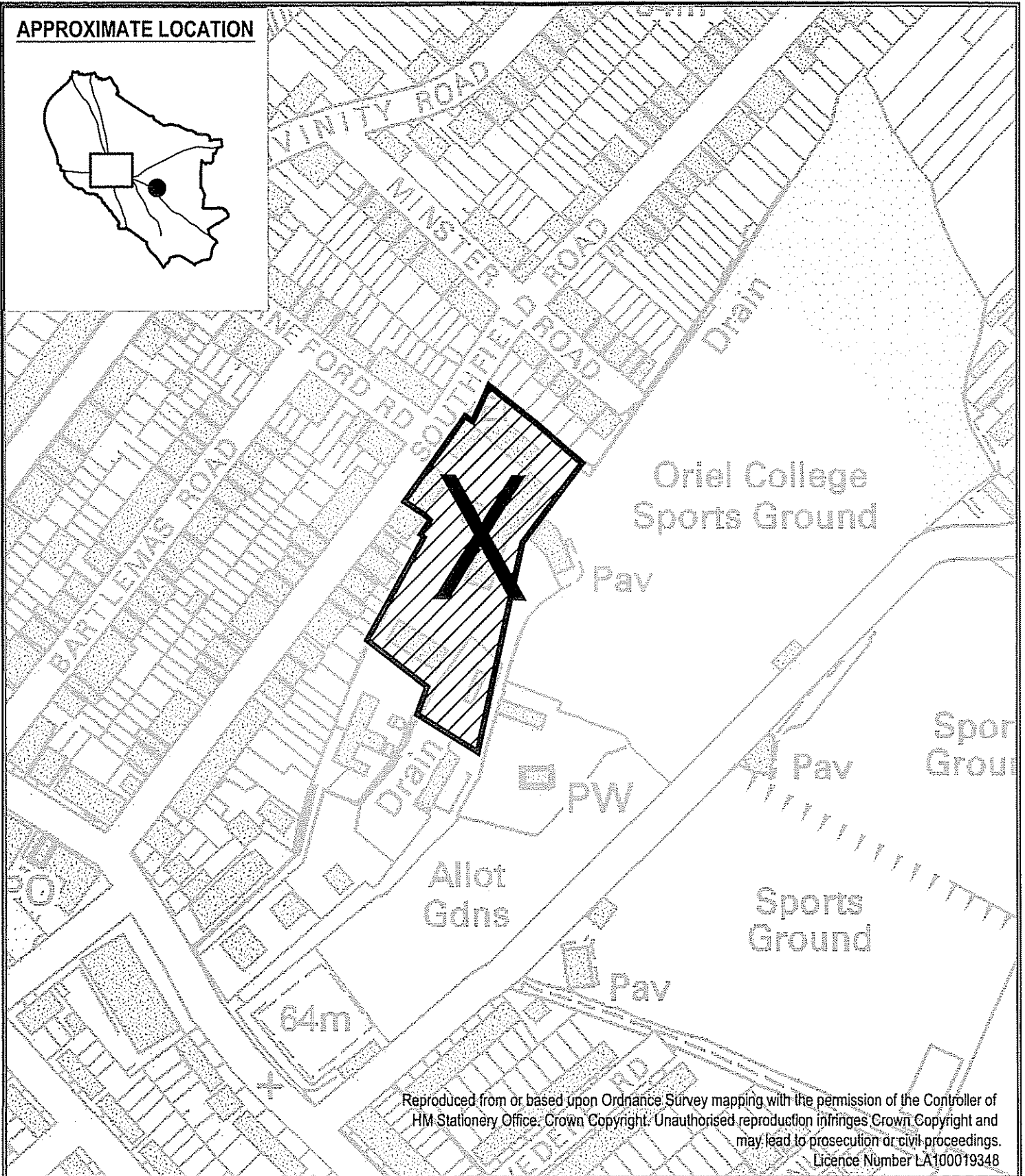
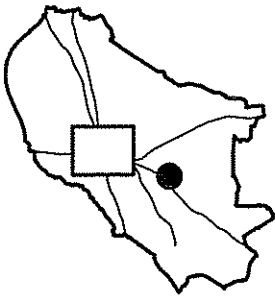


1:2500



PROPOSED MODIFICATIONS
JUNE 2005

APPROXIMATE LOCATION

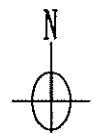


Reproduced from or based upon Ordnance Survey mapping with the permission of the Controller of HM Stationery Office. Crown Copyright. Unauthorised reproduction infringes Crown Copyright and may lead to prosecution or civil proceedings. Licence Number LA100019348

MOD 433

Deletion of Policy DS.51 Part of Oriel College Sports Ground, Oxford Brookes University Use

 Delete Development Site designation DS.51

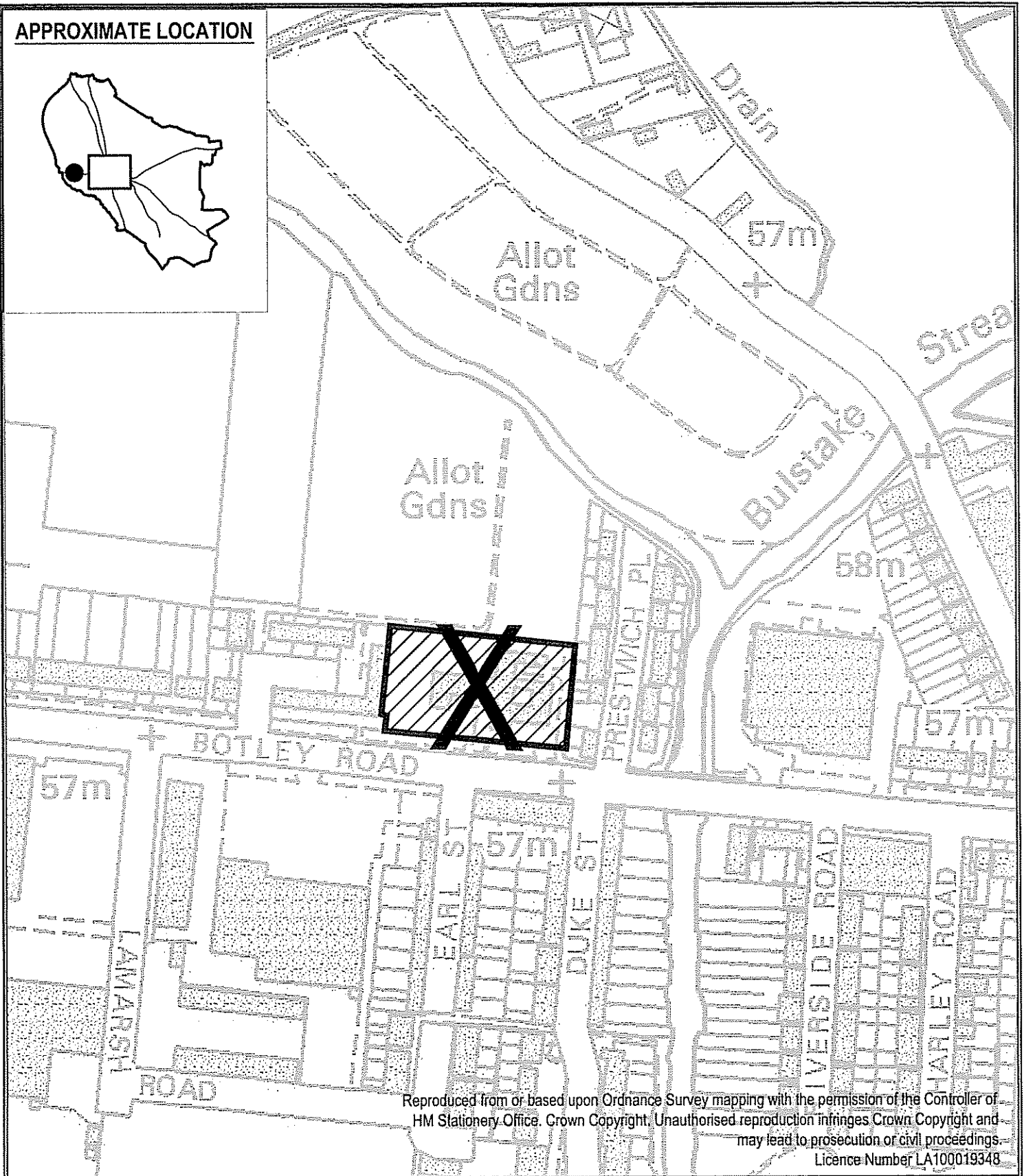
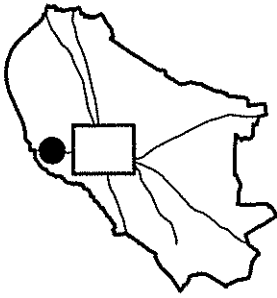


1:2500



PROPOSED MODIFICATIONS
JUNE 2005

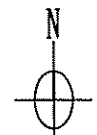
APPROXIMATE LOCATION



MOD 434

Deletion of Policy DS.52 Oseney Court, Botley Road, Employment Use

 Delete Development Site designation DS.52

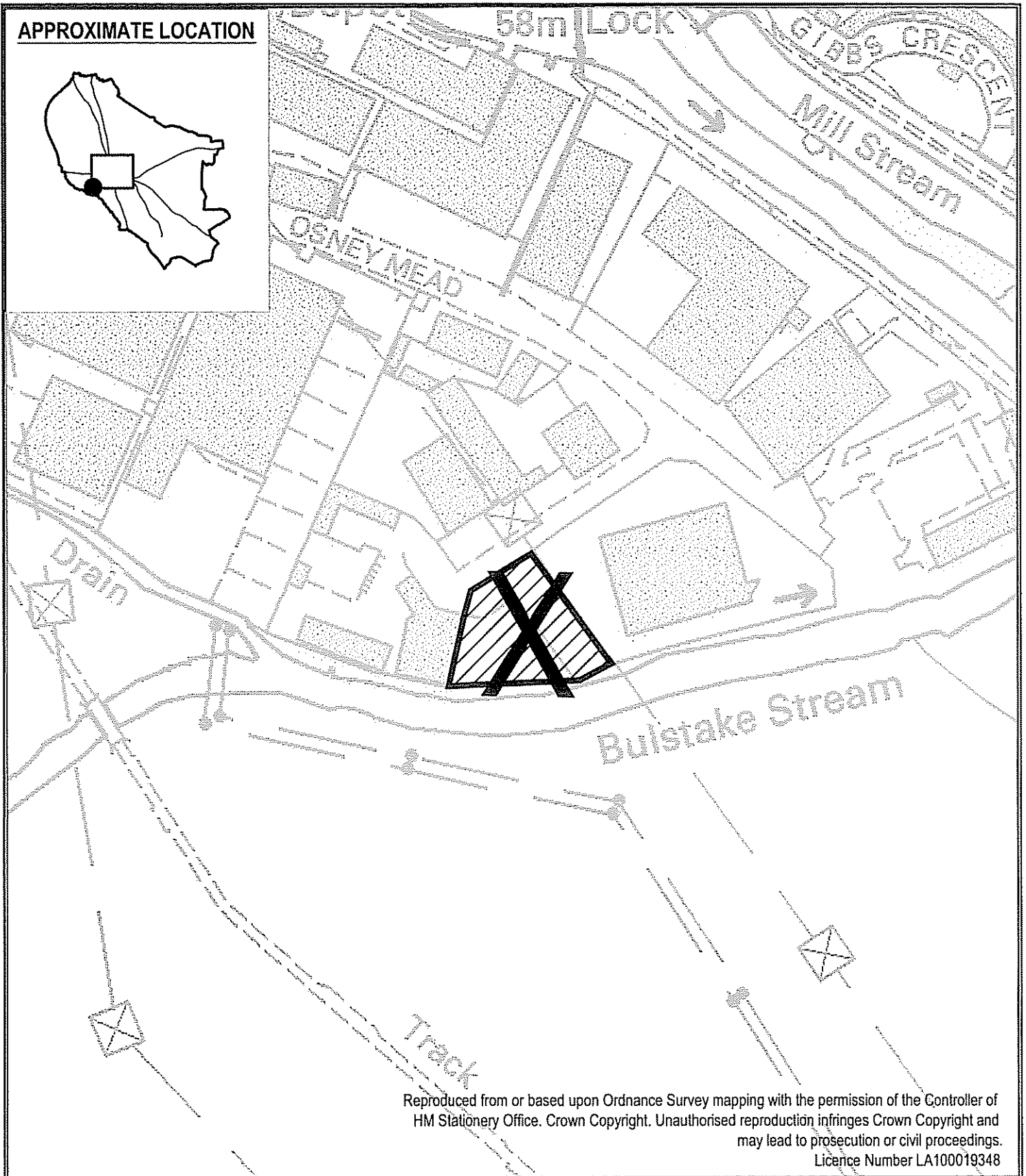
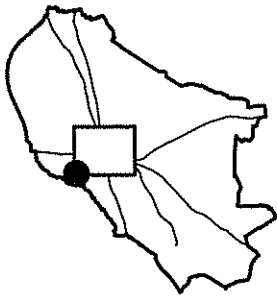


1:2500



PROPOSED MODIFICATIONS
JUNE 2005

APPROXIMATE LOCATION

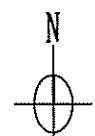


Reproduced from or based upon Ordnance Survey mapping with the permission of the Controller of HM Stationery Office. Crown Copyright. Unauthorised reproduction infringes Crown Copyright and may lead to prosecution or civil proceedings. Licence Number LA100019348

MOD 435

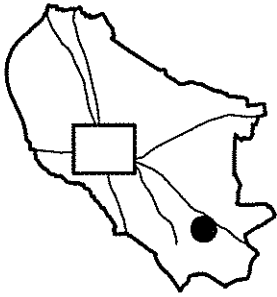
Deletion of Policy DS.53 Osney Mead, Ferry Hinksey Road - Employment Use

 Delete Development Site designation DS.53



1:2500



APPROXIMATE LOCATION

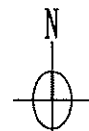


Reproduced from or based upon Ordnance Survey mapping with the permission of the Controller of HM Stationery Office. Crown Copyright. Unauthorised reproduction infringes Crown Copyright and may lead to prosecution or civil proceedings. Licence Number LA100019348

MOD 436

Amendment to Policy DS.55 Oxford Business Park

-  Delete Part of Development Site designation DS.55
-  Remaining Part of DS.55

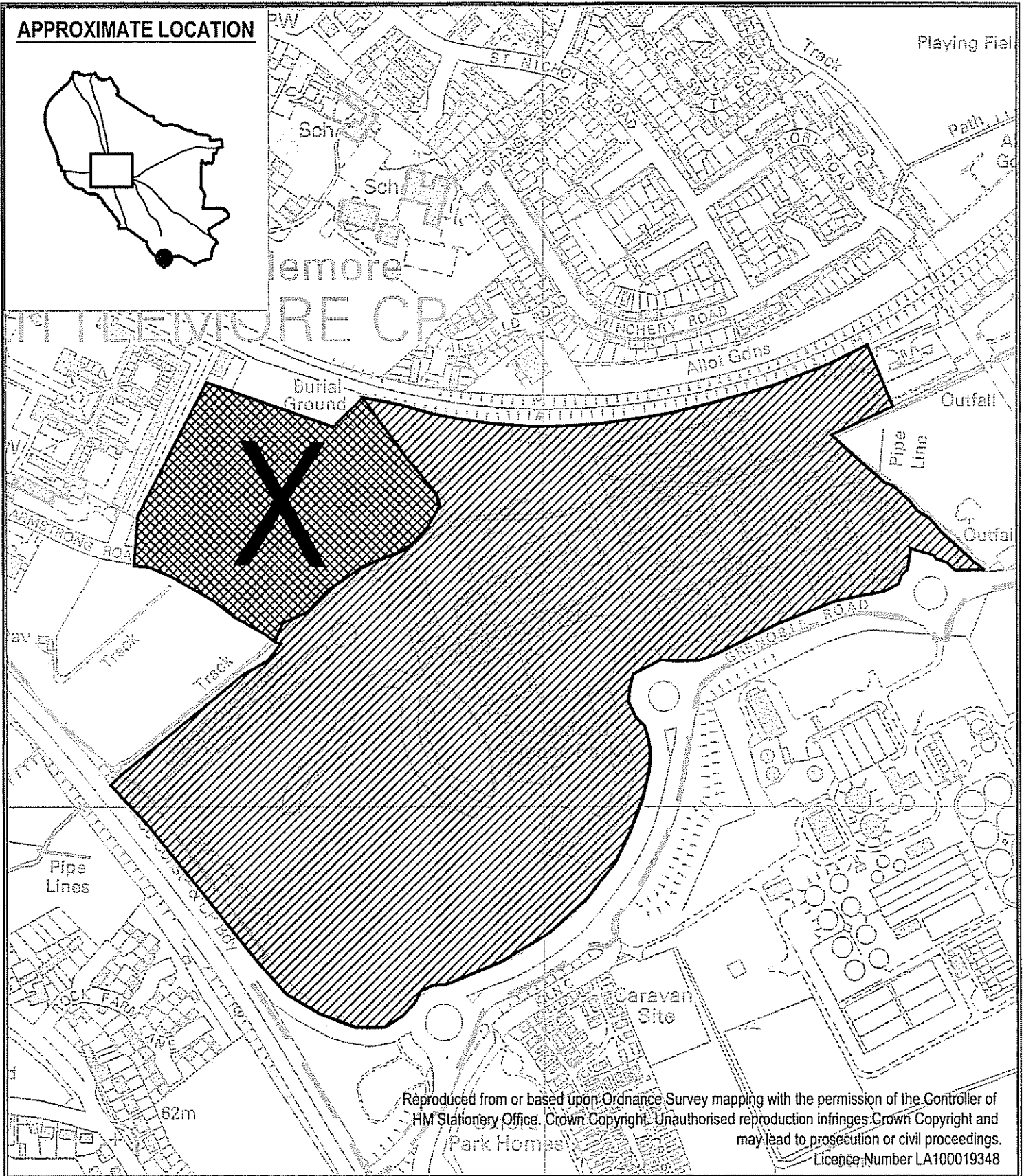
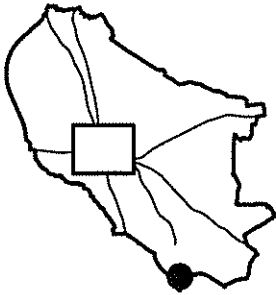


1:2500



PROPOSED MODIFICATIONS
JUNE 2005



APPROXIMATE LOCATION

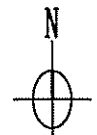


Reproduced from or based upon Ordnance Survey mapping with the permission of the Controller of HM Stationery Office. Crown Copyright. Unauthorised reproduction infringes Crown Copyright and may lead to prosecution or civil proceedings. Licence Number LA100019348

MOD 437

Amendment to Policy DS.57 Oxford Science Park

-  Delete Part of Development Site designation DS.57
-  Remaining Part of DS.57

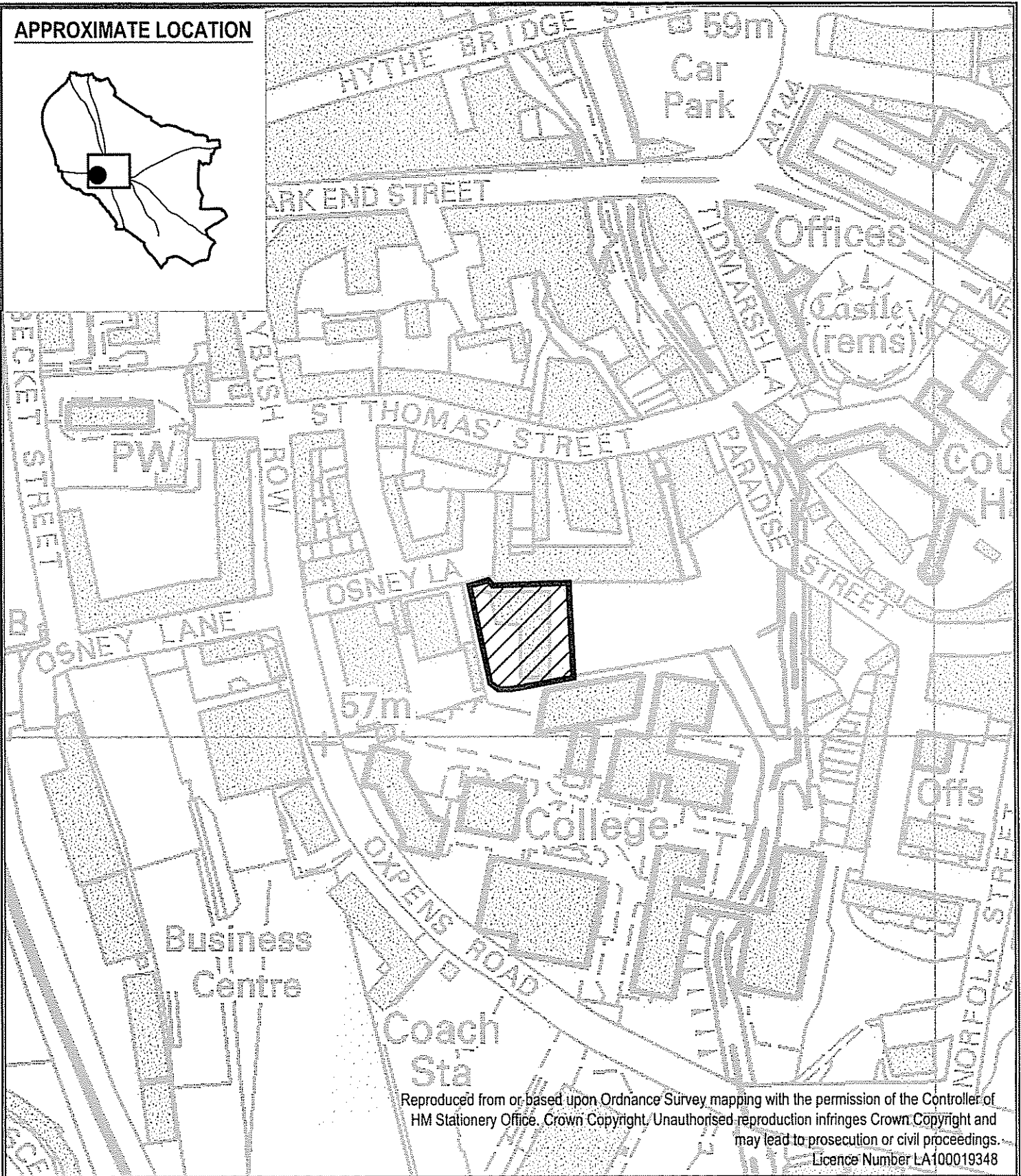
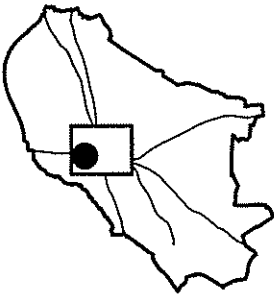


1:5000



PROPOSED MODIFICATIONS
JUNE 2005

APPROXIMATE LOCATION



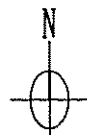
Reproduced from or based upon Ordnance Survey mapping with the permission of the Controller of HM Stationery Office. Crown Copyright. Unauthorised reproduction infringes Crown Copyright and may lead to prosecution or civil proceedings. Licence Number LA100019348

MOD 438

Addition of Osney Warehouse Site



Designate Osney Warehouse site as a Development Site

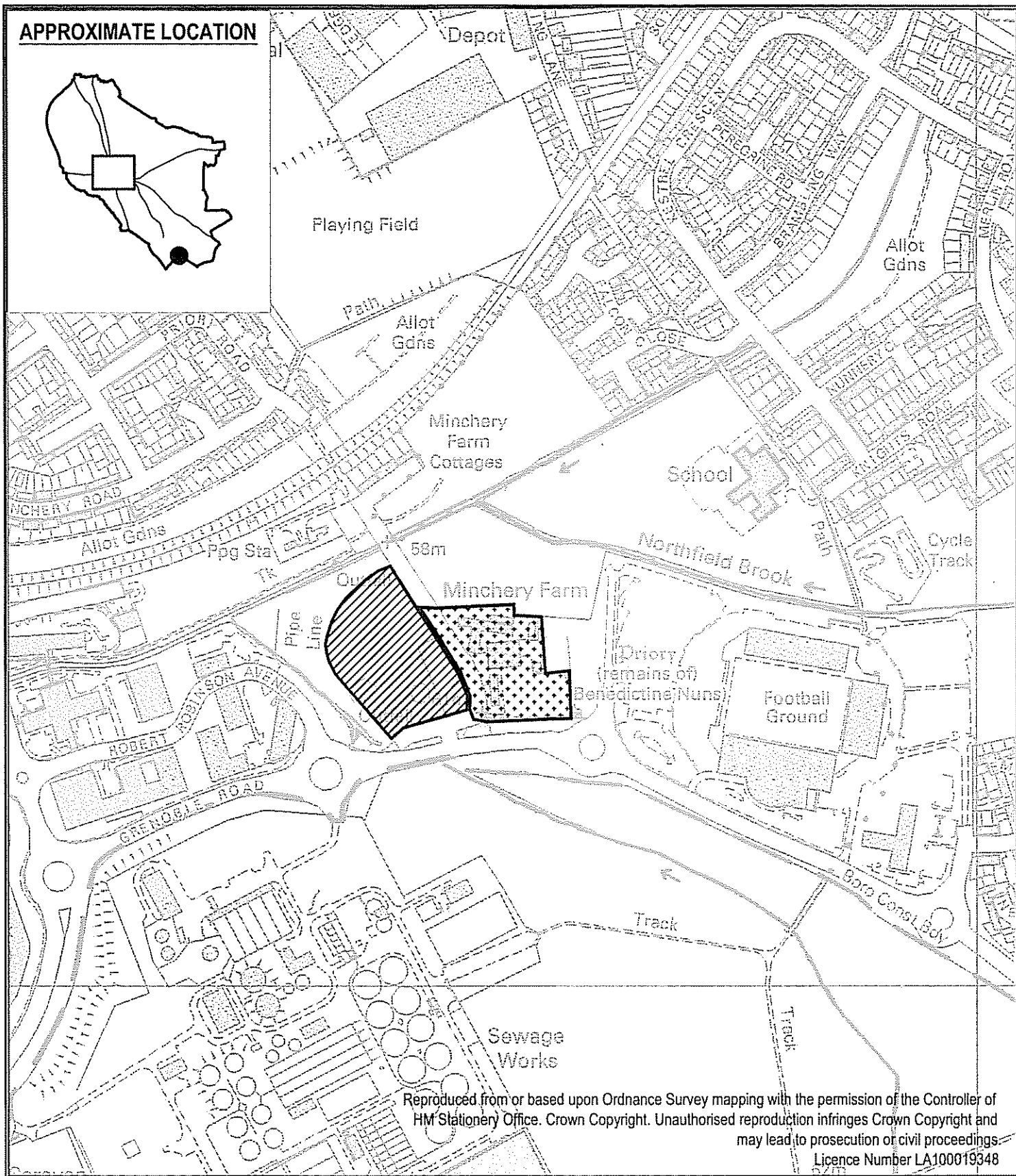
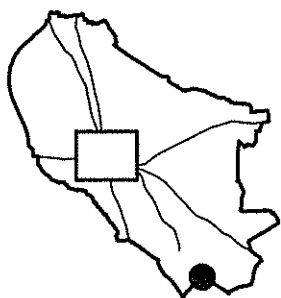


1:2500



PROPOSED MODIFICATIONS
JUNE 2005



APPROXIMATE LOCATION

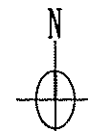


Reproduced from or based upon Ordnance Survey mapping with the permission of the Controller of HM Stationery Office. Crown Copyright. Unauthorised reproduction infringes Crown Copyright and may lead to prosecution or civil proceedings. Licence Number LA100019348

MOD 439

Amendment to Policy DS.58 Oxford Science Park, Land adjacent to Minchery Farm

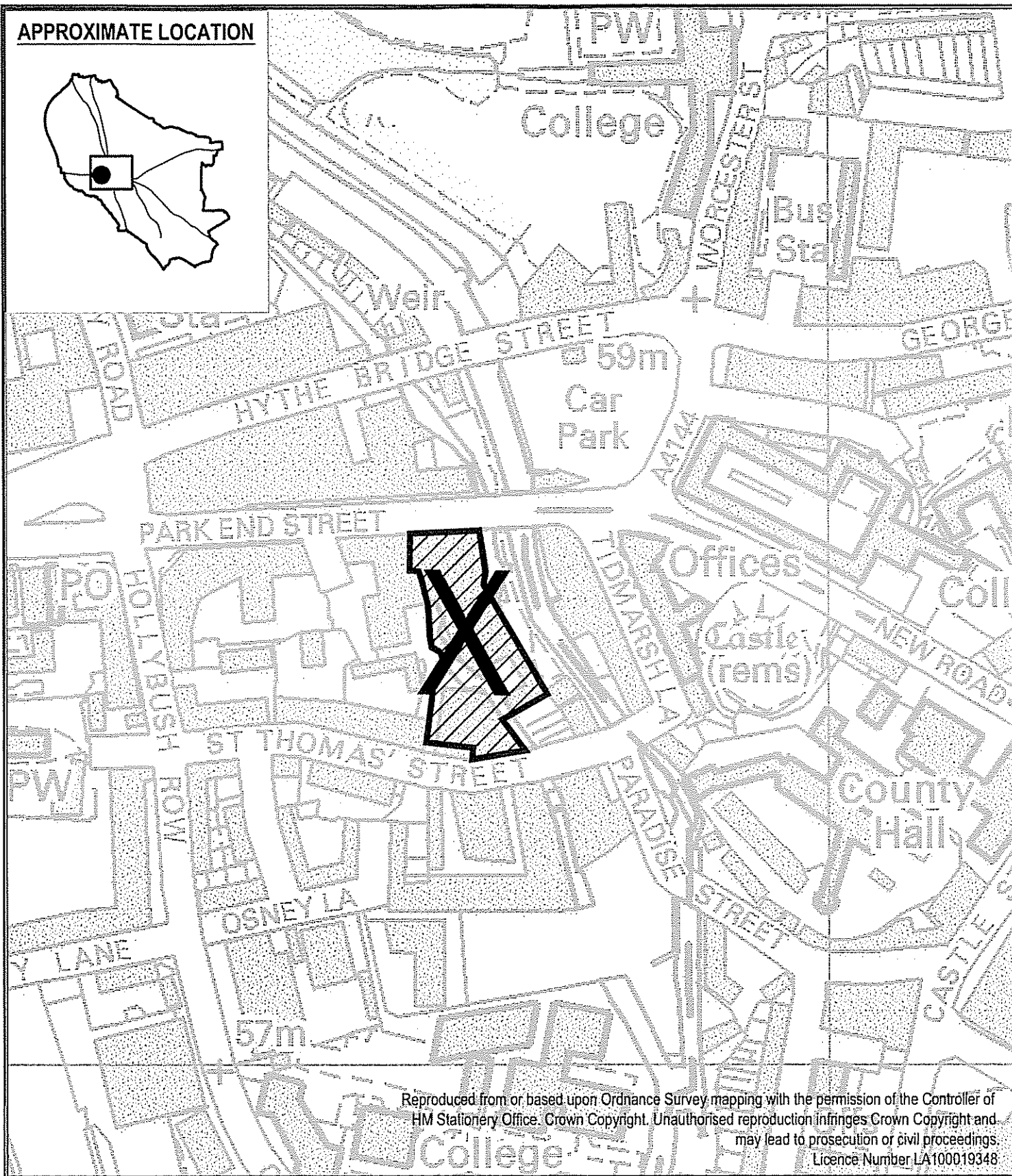
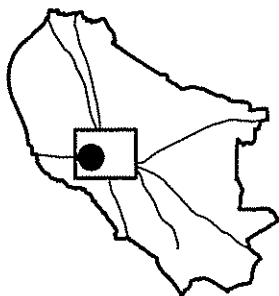
-  Extension to DS.58
-  Previous extent of to DS.58



1:5000



APPROXIMATE LOCATION

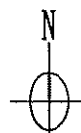


MOD 440

Deletion of Policy DS.63A Park End Street & St.Thomas' Street - Mixed Use Development



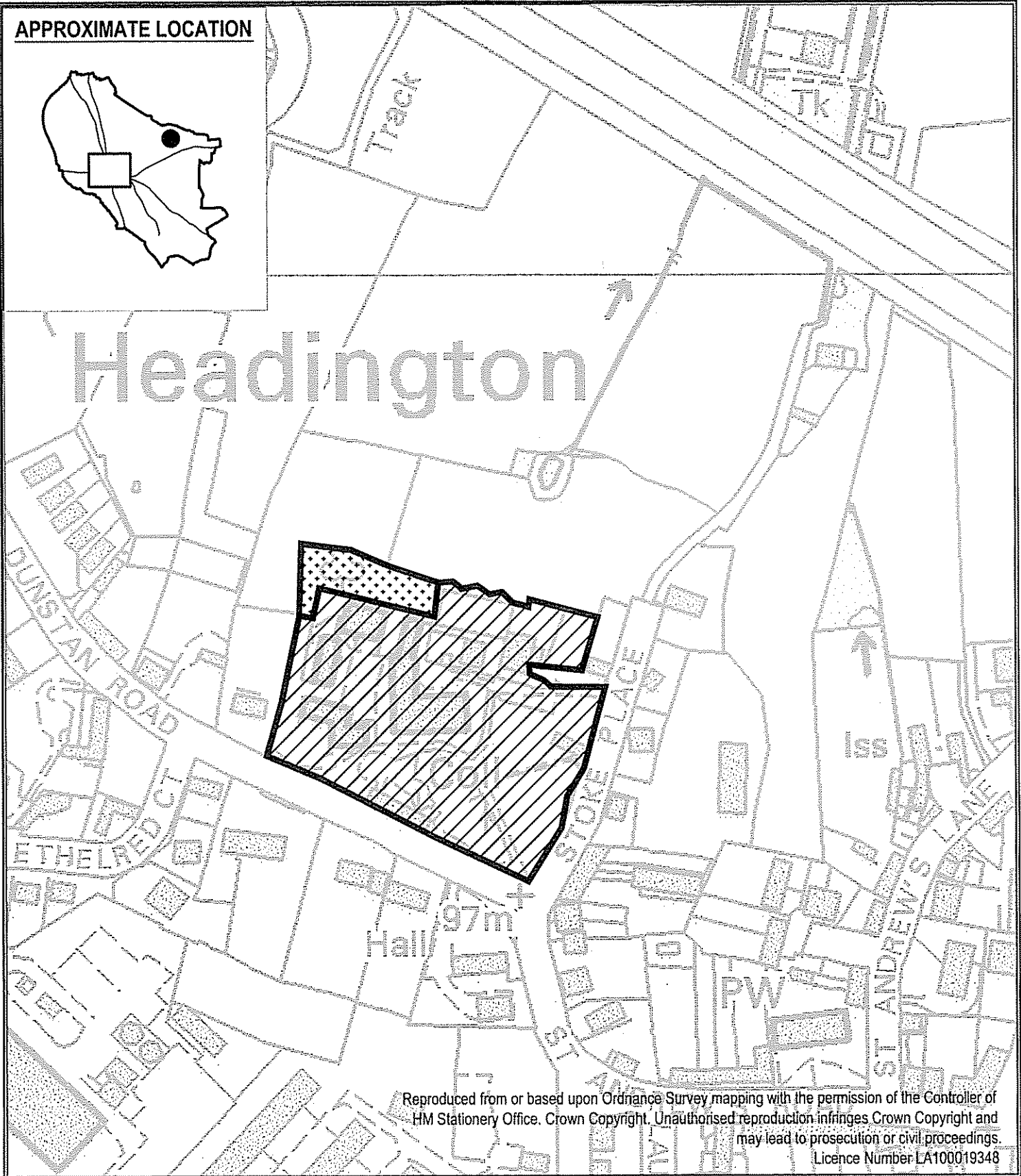
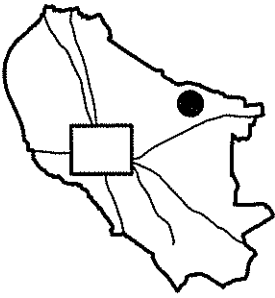
Delete Development Site designation DS.63A



1:2500



APPROXIMATE LOCATION



Reproduced from or based upon Ordnance Survey mapping with the permission of the Controller of HM Stationery Office. Crown Copyright. Unauthorised reproduction infringes Crown Copyright and may lead to prosecution or civil proceedings. Licence Number LA100019348

MOD 441

Amendment to Policy DS.69A Ruskin College, Dunstan Road - Institutional Use



Extension to Development Site designation DS.69A



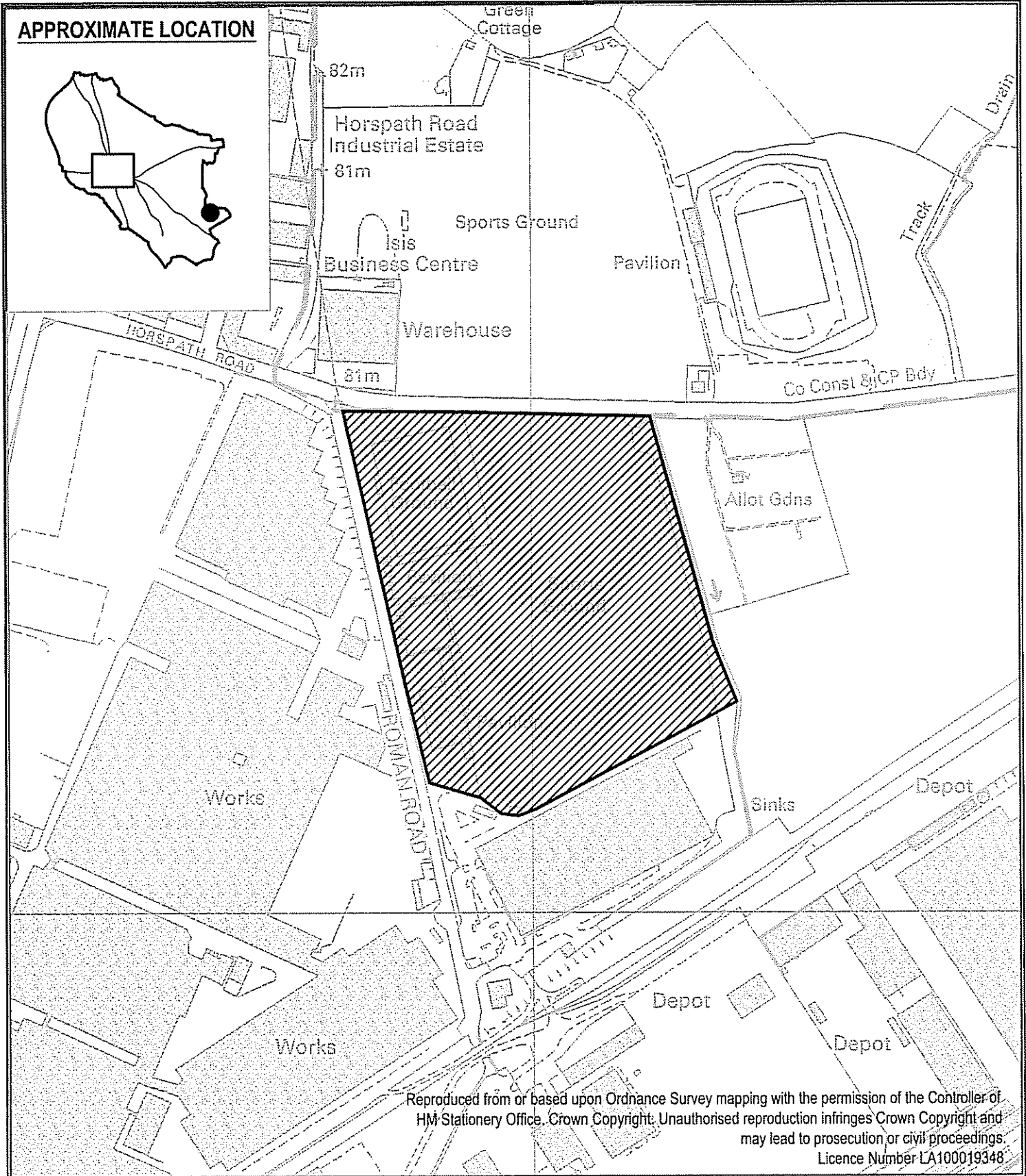
Extent of previous Development Site designation DS.69A



1:2500



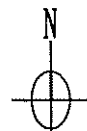
PROPOSED MODIFICATIONS
JUNE 2005



MOD 442

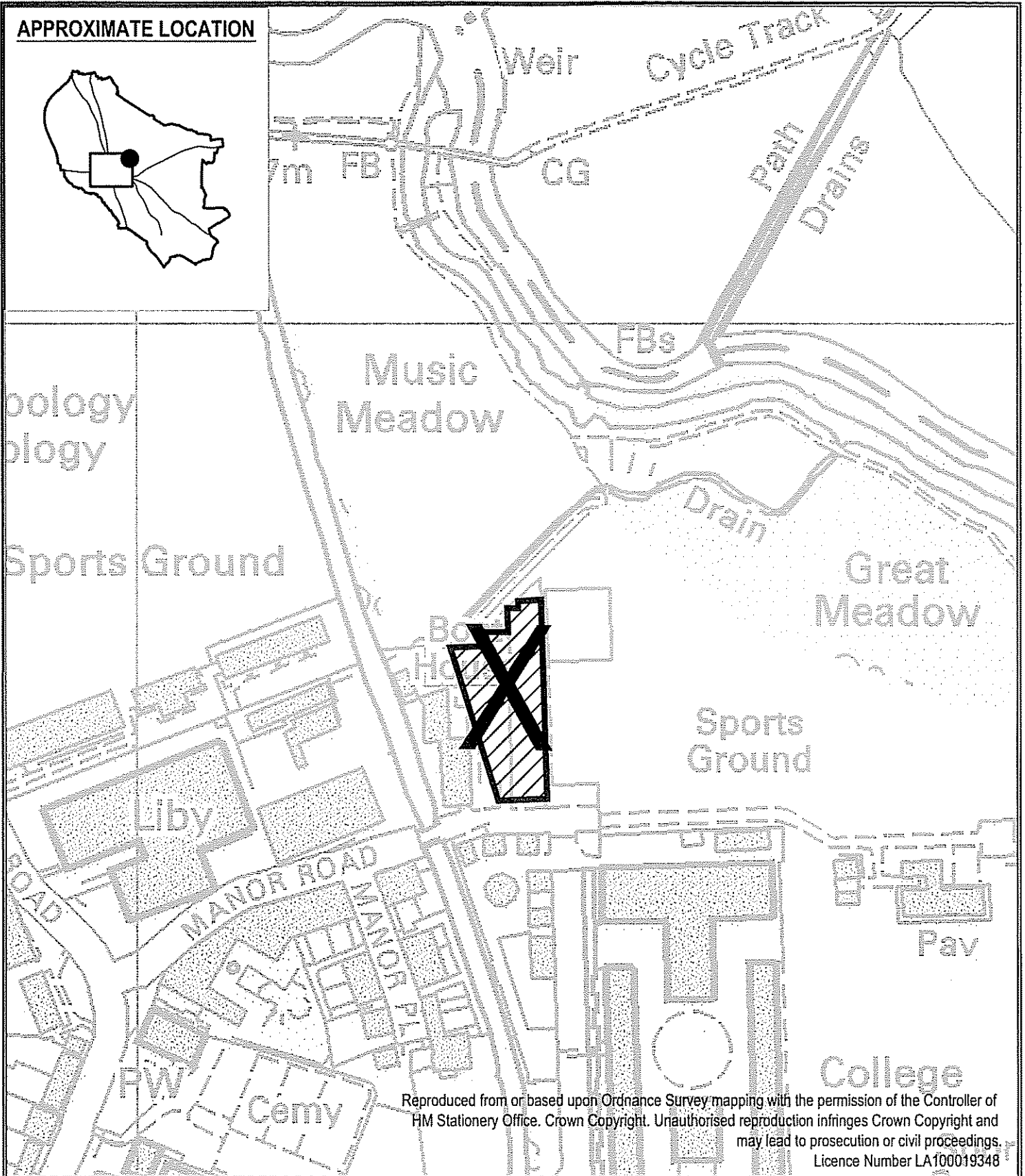
Addition of Rover Sports Club Field, Roman Way

 Designate Rover Sports Club Field as a Development Site



1:5000

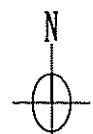




MOD 443

Deletion of Policy DS.76 St. Catherine's College Car Park - University of Oxford Use

 Delete Development Site designation DS.76

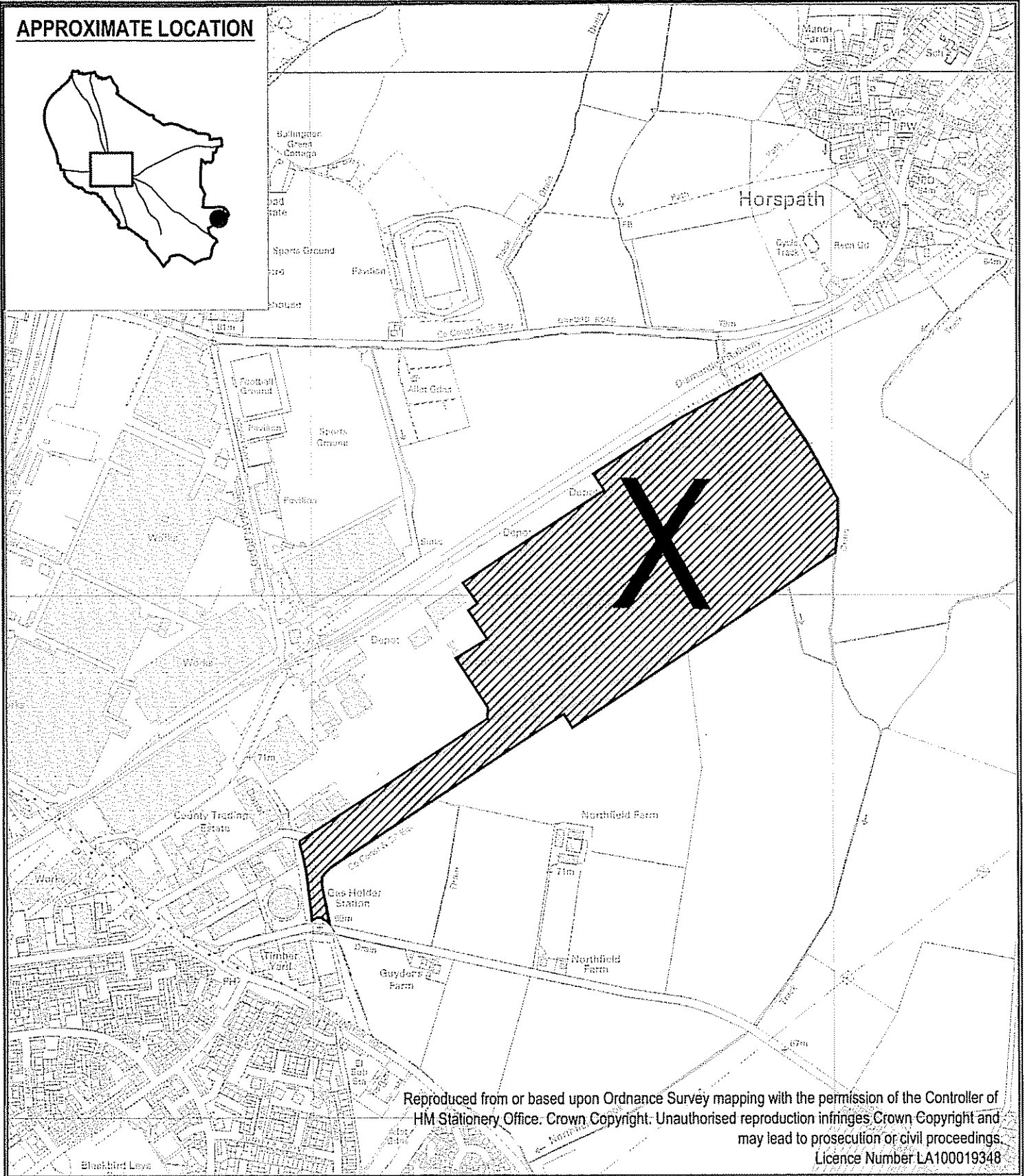
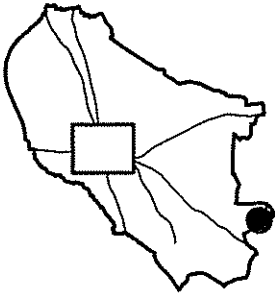


1:2500



PROPOSED MODIFICATIONS
JUNE 2005

APPROXIMATE LOCATION



Reproduced from or based upon Ordnance Survey mapping with the permission of the Controller of HM Stationery Office. Crown Copyright. Unauthorised reproduction infringes Crown Copyright and may lead to prosecution or civil proceedings. Licence Number LA100019348

MOD 444

Deletion of Policy DS.81 Unipart Site, Watlington Road - Employment Use

 Delete Development Site designation DS.81

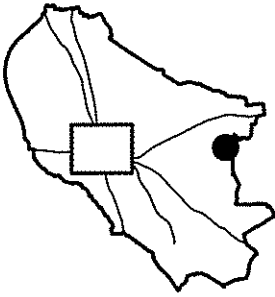


1:10,000



PROPOSED MODIFICATIONS
JUNE 2005

APPROXIMATE LOCATION

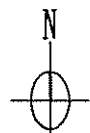


Reproduced from or based upon Ordnance Survey mapping with the permission of the Controller of HM Stationery Office. Crown Copyright. Unauthorised reproduction infringes Crown Copyright and may lead to prosecution or civil proceedings. Licence Number LA100019348

MOD 445

Deletion of Policy DS.82 Land Adjacent to Upper Meadow and Quarry Bank, Old Road - Residential Use

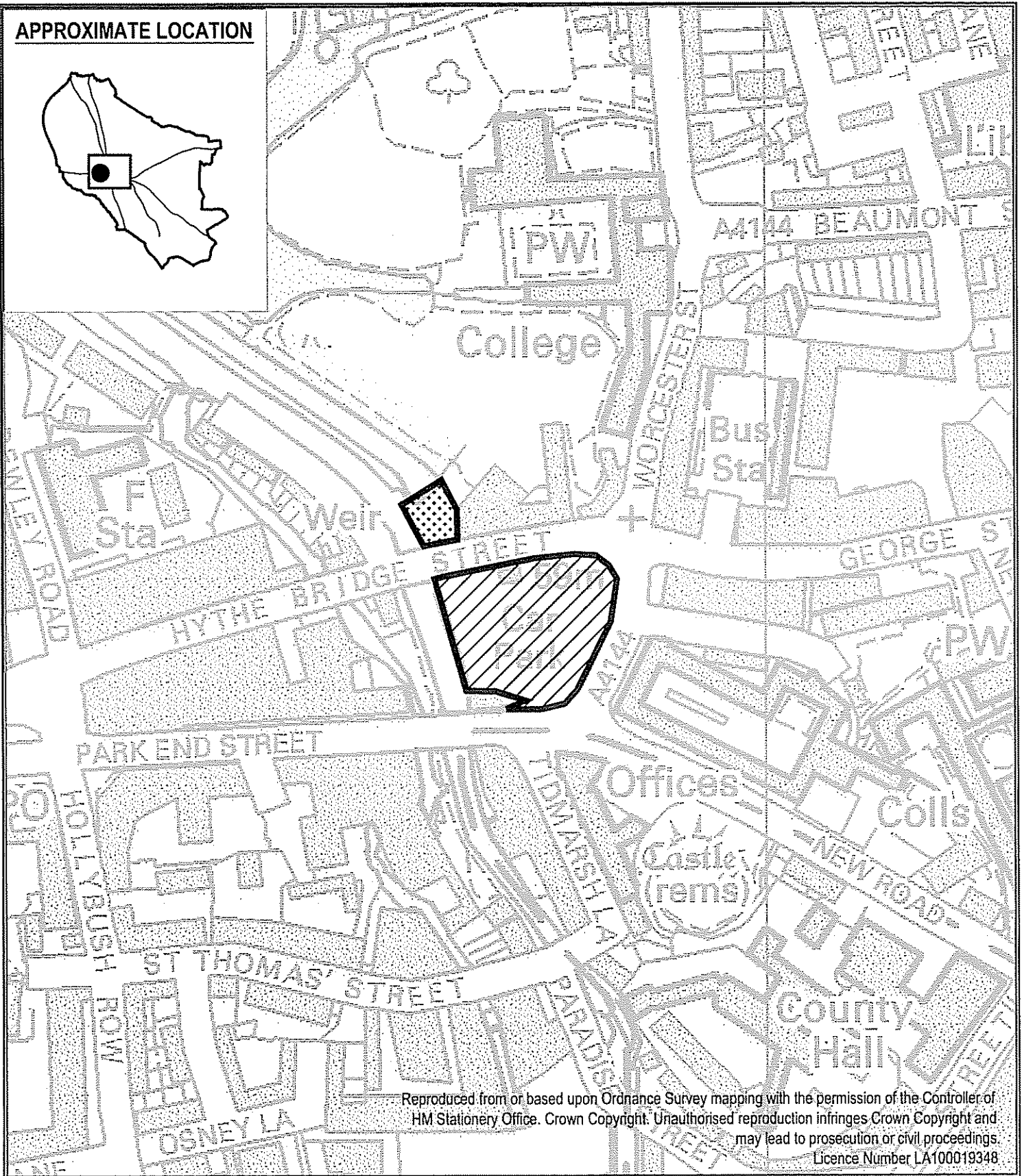
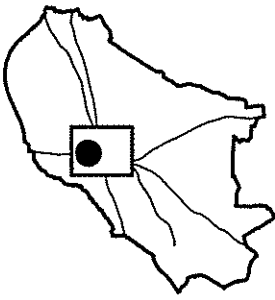
 Delete Development Site designation DS.82



1:2500





APPROXIMATE LOCATION

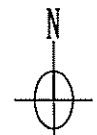


Reproduced from or based upon Ordnance Survey mapping with the permission of the Controller of HM Stationery Office. Crown Copyright. Unauthorised reproduction infringes Crown Copyright and may lead to prosecution or civil proceedings. Licence Number LA100019348

MOD 446

Amendment to Policy DS.88 Worcester Street Car Park - Mixed Use Development

-  Extension to Development Site designation DS.88, previously SR5
-  Extent of previous Development Site designation DS.88



1:2500

